


**AMBULANCE REQUEST<sup>15v1</sup>**

Age: 

Sex:

Chief Complaint:

Mechanism of Injury:

Any LOC:

A&OX 1-2-3-4 or GCS:

Wearing Helmet?


Any Neuro Deficits:

Treatment (Backboard/O2/etc)

ETA to the Base:

Always remember to update the base every 5-10 min. on your patient status!

**AMBULANCE REQUEST<sup>15v1</sup>**

Age: 

Sex:

Chief Complaint:

Mechanism of Injury:

Any LOC:

A&OX 1-2-3-4 or GCS:

Wearing Helmet?


Any Neuro Deficits:

Treatment (Backboard/O2/etc)

ETA to the Base:

Always remember to update the base every 5-10 min. on your patient status!

**AMBULANCE REQUEST<sup>15v1</sup>**

Age: 

Sex:

Chief Complaint:

Mechanism of Injury:

Any LOC:

A&OX 1-2-3-4 or GCS:

Wearing Helmet?


Any Neuro Deficits:

Treatment (Backboard/O2/etc)

ETA to the Base:

Always remember to update the base every 5-10 min. on your patient status!

**AMBULANCE REQUEST<sup>15v1</sup>**

Age: 

Sex:

Chief Complaint:

Mechanism of Injury:

Any LOC:

A&OX 1-2-3-4 or GCS:

Wearing Helmet?

Any Neuro Deficits:

Treatment (Backboard/O2/etc)

ETA to the Base:

Always remember to update the base every 5-10 min. on your patient status!

<b>GLASGOW COMA SCALE<sup>15v1</sup></b>	
<b><u>Eye Opening</u></b>	
4	Spontaneously
3	To Command
2	To Pain
1	No Response
<b><u>Verbal Response</u></b>	
5	Oriented
4	Confused
3	Improper Words
2	Incomprehensible Words
1	No response
<b><u>Motor Response</u></b>	
6	Obeys Commands
5	Localizes Pain
4	Withdraws From Pain
3	Flexion (Decorticate)
2	Extension (Decerebrate)
1	No Response
Total:	

<b>GLASGOW COMA SCALE<sup>15v1</sup></b>	
<b><u>Eye Opening</u></b>	
4	Spontaneously
3	To Command
2	To Pain
1	No Response
<b><u>Verbal Response</u></b>	
5	Oriented
4	Confused
3	Improper Words
2	Incomprehensible Words
1	No response
<b><u>Motor Response</u></b>	
6	Obeys Commands
5	Localizes Pain
4	Withdraws From Pain
3	Flexion (Decorticate)
2	Extension (Decerebrate)
1	No Response
Total:	

<b>Sierra At Tahoe Landing Zone Coordinates<sup>15v1</sup></b>	
<b><u>Marmot LZ</u></b>	
Latitude	N 38° 47.967
Longitude	W 120° 05.107
Elevation	7410 Feet
<b><u>Clipper LZ</u></b>	
Latitude	N 38° 47.923
Longitude	W 120° 05.622
Elevation	6874 Feet
<b><u>El Dorado LZ</u></b>	
Latitude	N 38° 47.254
Longitude	W 120° 04.197
Elevation	7996 Feet
<b><u>Huckleberry Turn Around LZ</u></b>	
Latitude	N 38° 48.085
Longitude	W 120° 03.287
Elevation	7890 Feet

<b>Sierra At Tahoe Landing Zone Coordinates<sup>15v1</sup></b>	
<b><u>Marmot LZ</u></b>	
Latitude	N 38° 47.967
Longitude	W 120° 05.107
Elevation	7410 Feet
<b><u>Clipper LZ</u></b>	
Latitude	N 38° 47.923
Longitude	W 120° 05.622
Elevation	6874 Feet
<b><u>El Dorado LZ</u></b>	
Latitude	N 38° 47.254
Longitude	W 120° 04.197
Elevation	7996 Feet
<b><u>Huckleberry Turn Around LZ</u></b>	
Latitude	N 38° 48.085
Longitude	W 120° 03.287
Elevation	7890 Feet